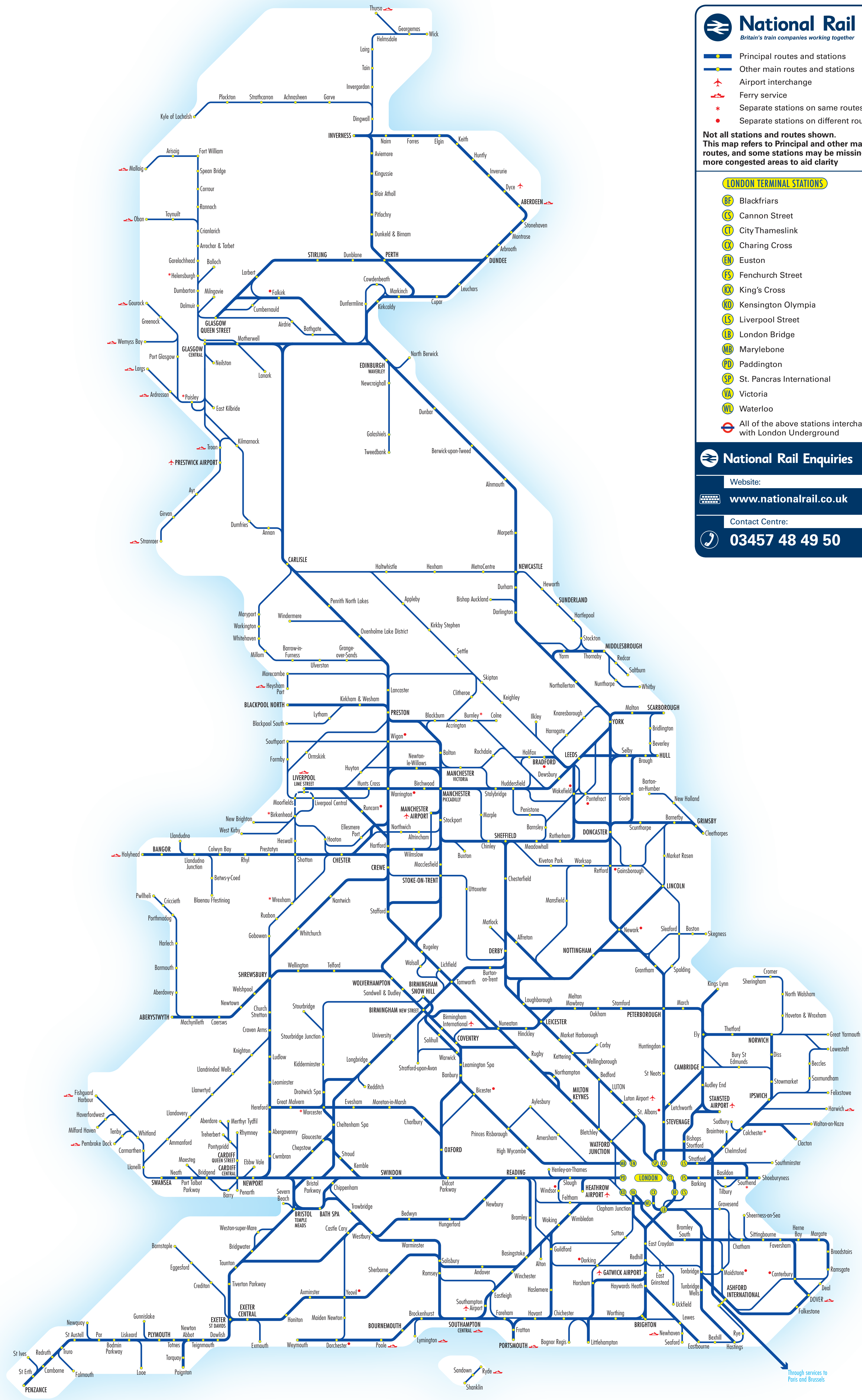









National Rail network





















National Rail
Britain's train companies working together

-  Principal routes and stations
-  Other main routes and stations
-  Airport interchange
-  Ferry service
-  Separate stations on same routes
-  Separate stations on different routes

Not all stations and routes shown. This map refers to Principal and other main routes, and some stations may be missing in more congested areas to aid clarity

LONDON TERMINAL STATIONS

-  Blackfriars
-  Cannon Street
-  City Thameslink
-  Charing Cross
-  Euston
-  Fenchurch Street
-  King's Cross
-  Kensington Olympia
-  Liverpool Street
-  London Bridge
-  Marylebone
-  Paddington
-  St. Pancras International
-  Victoria
-  Waterloo
-  All of the above stations interchange with London Underground

National Rail Enquiries

Website: www.nationalrail.co.uk

Contact Centre: **03457 48 49 50**